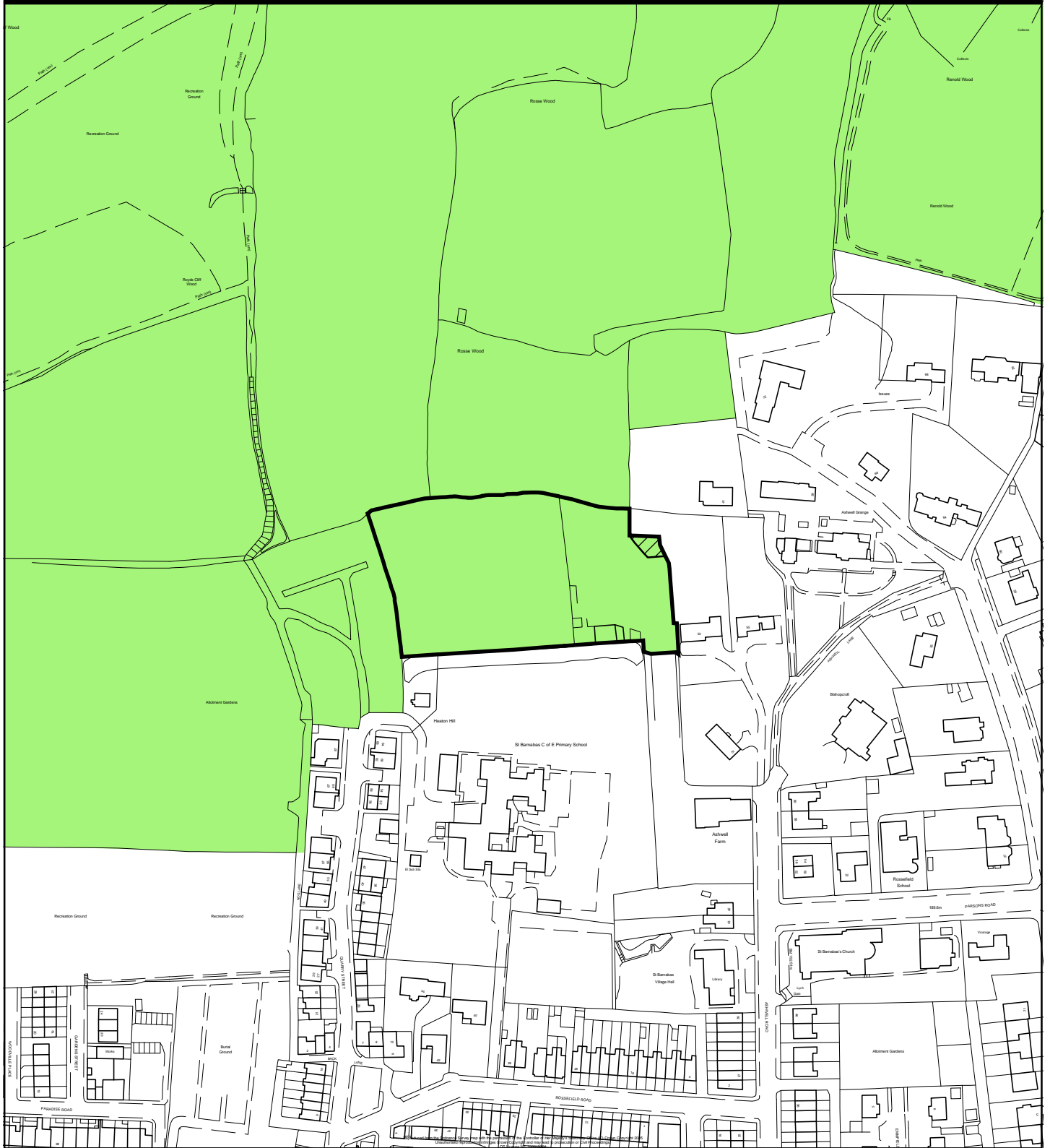






Replacement Unitary Development Plan for the Bradford District Post Inquiry Modifications



Mod. reference MOD/BW/GB/7	Scale. 1:2,500	Key.  Area to be deleted from Green Belt and allocated as a Phase 2 Housing Site. Ref. BW/H2.11  Revised Deposit UDP Green Belt  Further minor revision to correct anomaly created by the deletion of adjacent land from the Green Belt for housing.
Site reference SOM/BW/GB1/288	Site Area. 0.86 Ha	
Address Ashwell Farm, Heaton, Bradford.	OS Grid Ref. SE 1435NW	
 NORTH		© Crown copyright. All rights reserved. City of Bradford Metropolitan District Council 100019304